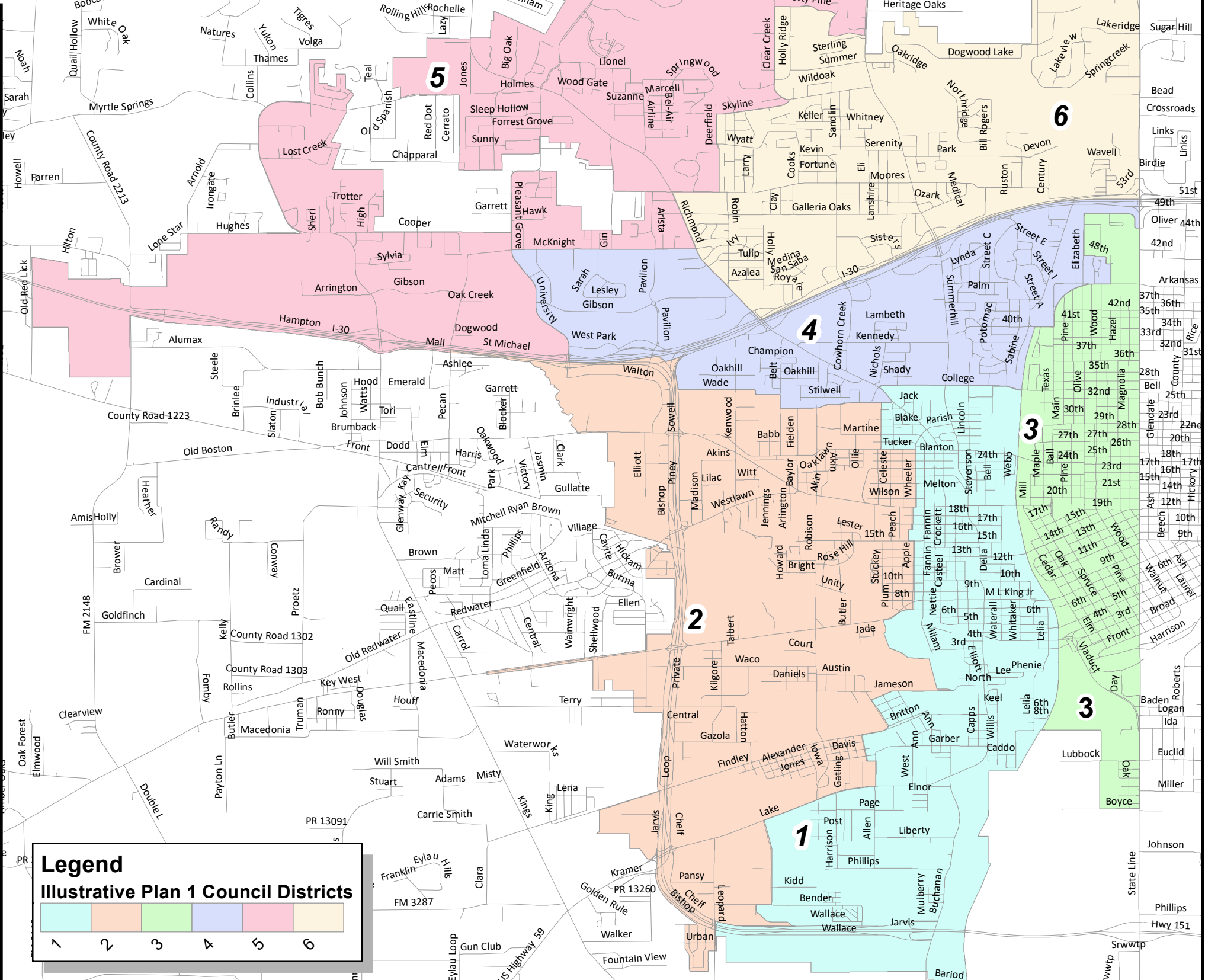
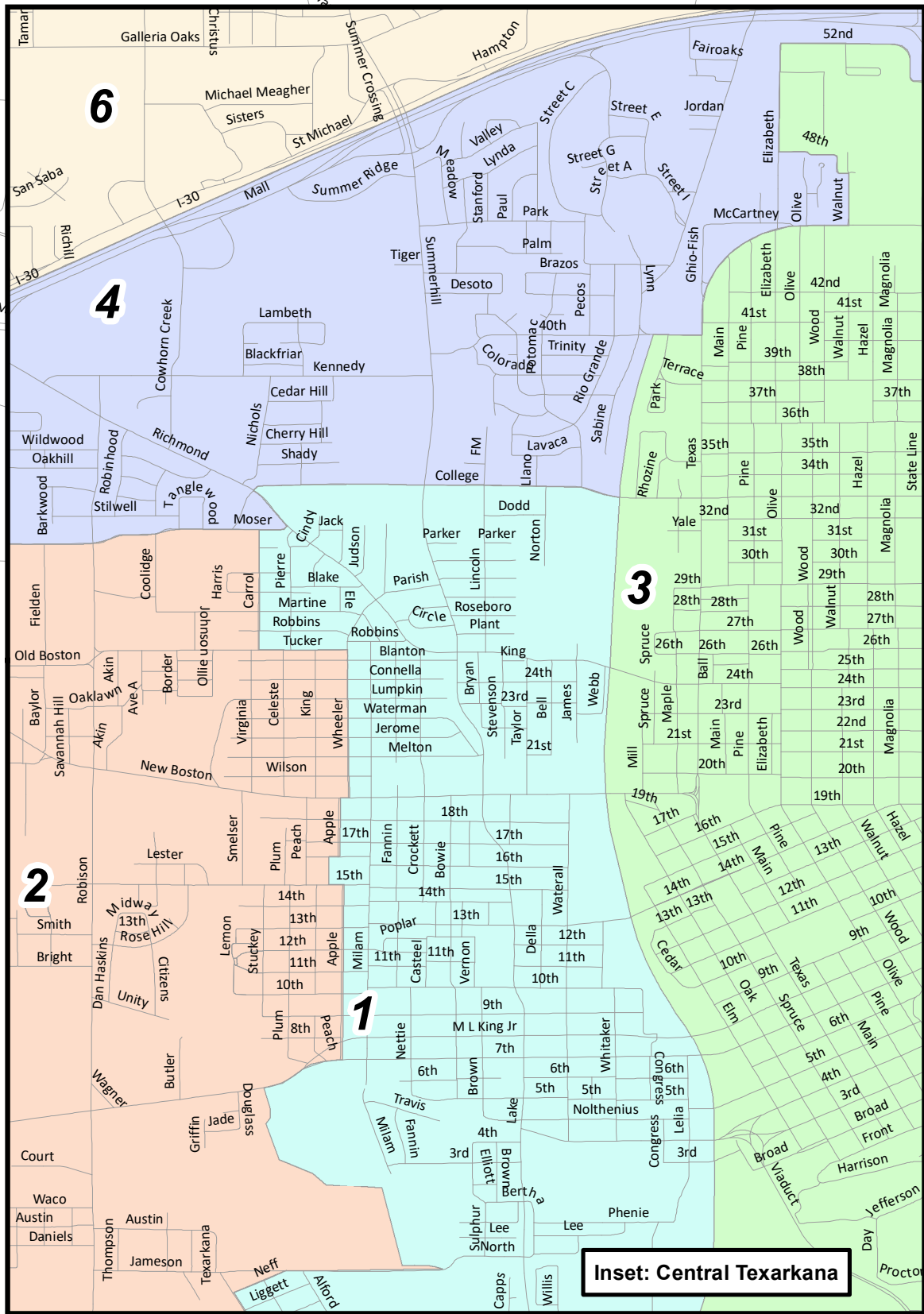
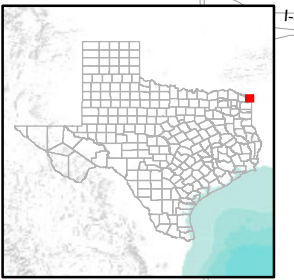


# City of Texarkana Council Wards

## Illustrative Plan 1 - Adopted April 25, 2022

0 0.225 0.45 0.9 Miles  
 Created: 4/25/2022  
 Background Image: ESRI Open Street Map

© 2022 Bickerstaff Heath Delgado Acosta LLP  
 Data Source: Roads, Water and other features obtained from the 2020 Tiger/line files, U.S. Census Bureau



**Legend**  
**Illustrative Plan 1 Council Districts**

1	2	3	4	5	6
---	---	---	---	---	---

**Inset: Central Texarkana**